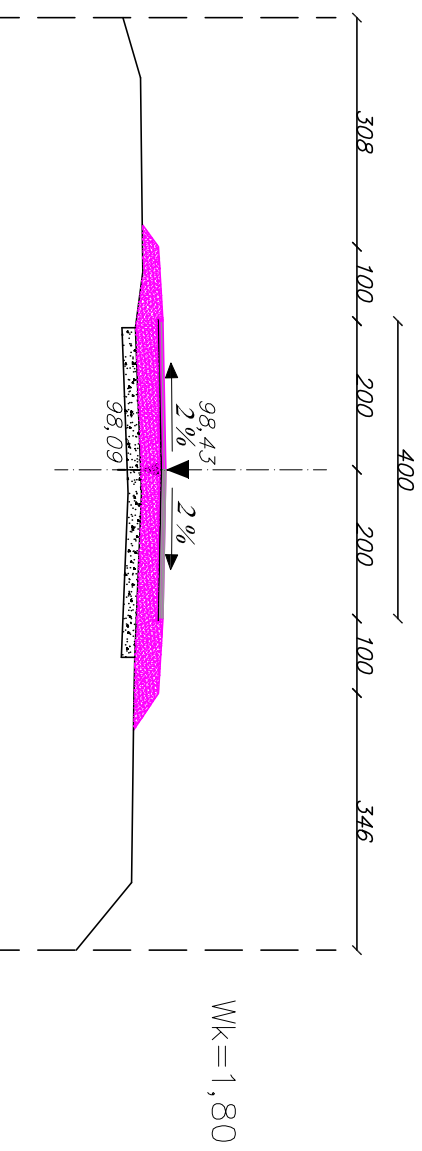
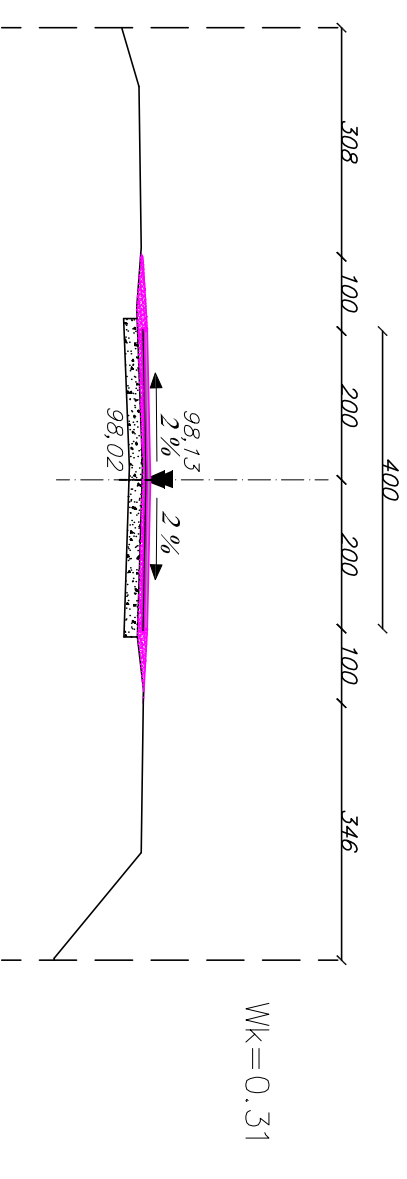


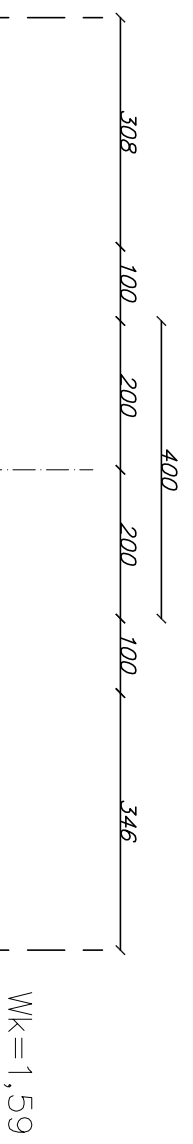
km 1+200



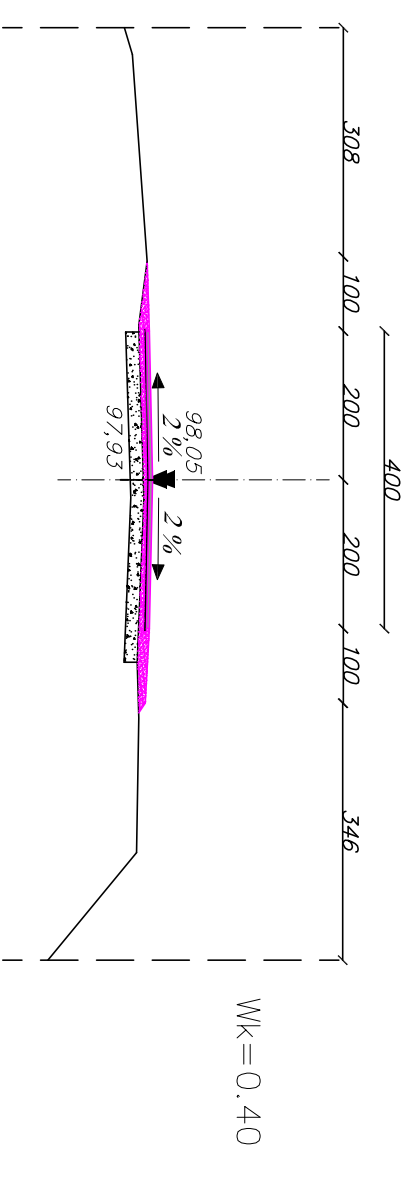
km 1+300



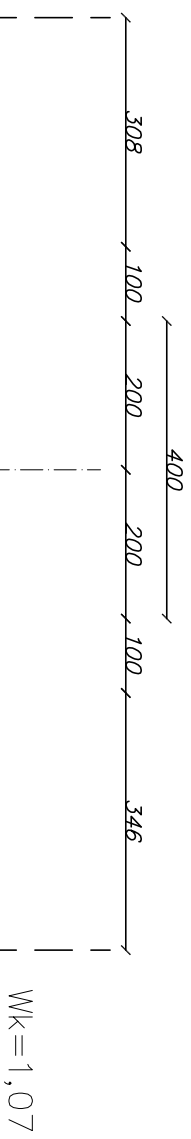
km 1+225



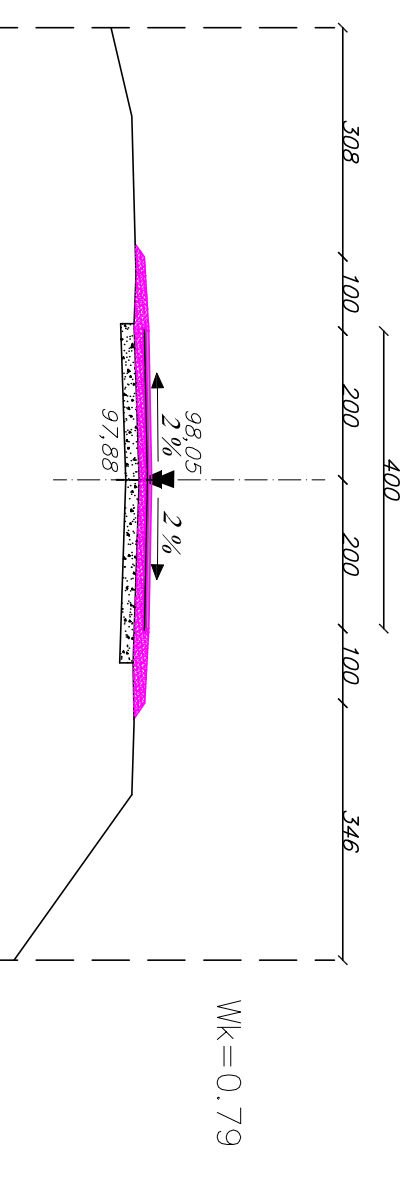
km 1+325



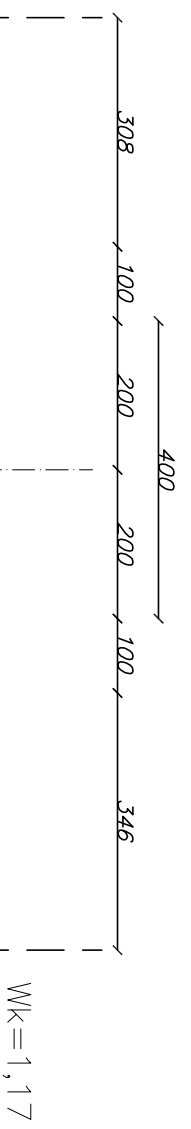
km 1+250



km 1+350



km 1+275



TEMAT: *Przebudowa drogi gminnej nr 131038N
Budzewo-Las (Skalisko)*

TREŚĆ RYSUNKU: *PROFILE POPRZECZNE DROGI*

PROJEKTANT: inż. Mirosław Wojsław
SUW-52/91

PODPIS:

STADIUM: PROJEKT TECHNICZNY

SKALA
1:100/1:1000

BRANŻA:
Drogowa

DATA
grudzień 2017

Nr rys.: 4.8.